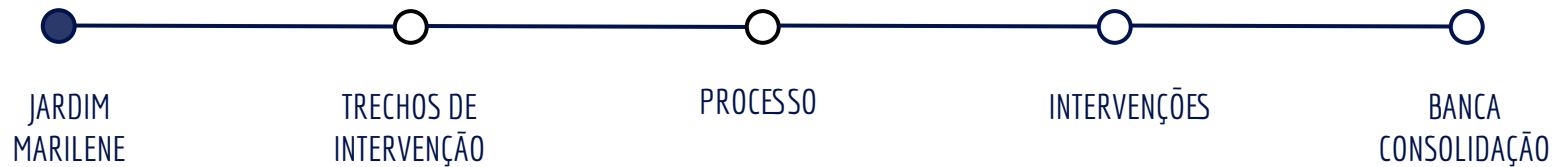


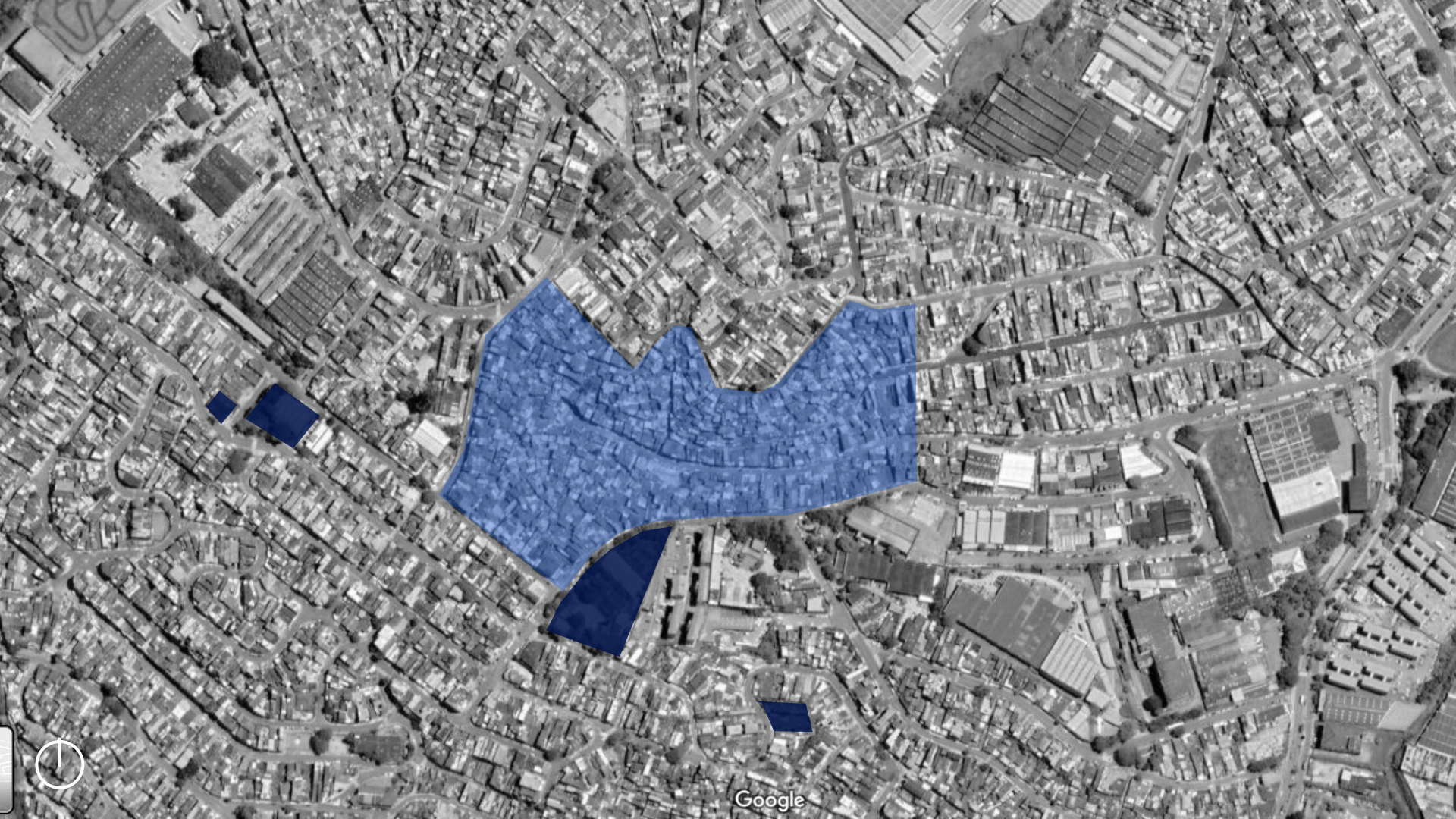
O GRANDE JOGO DO CAMINHAR

GRUPO 05

REGIÃO LESTE - DIADEMA







Google







trecho 2


trecho 4

trecho 1


trecho 3







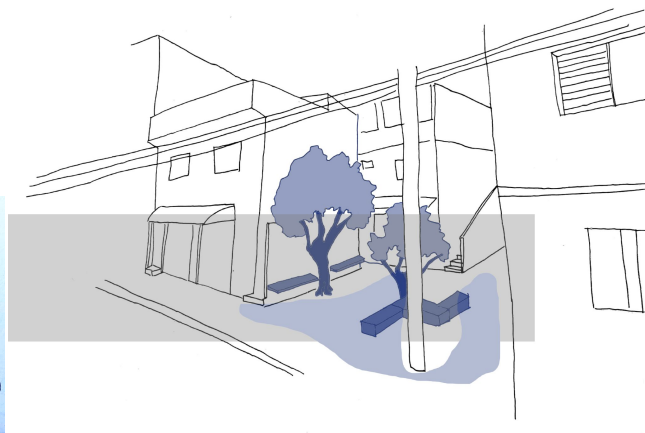

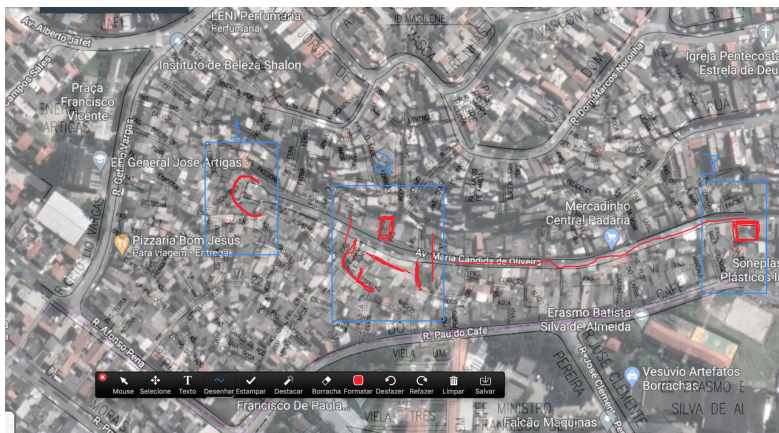
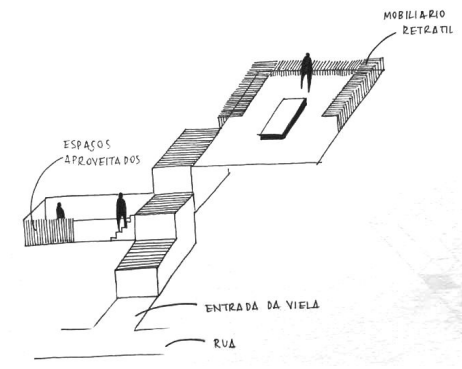
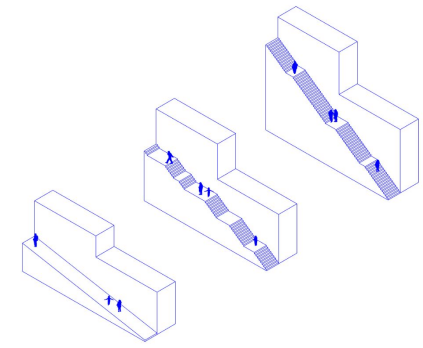
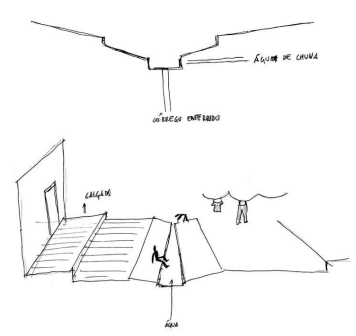
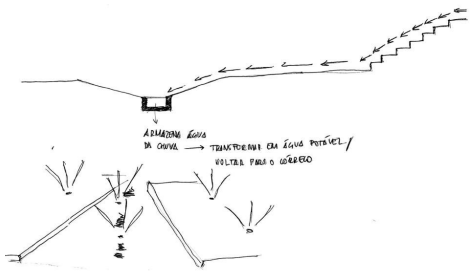
Projeto do Córrego do Antonico em Paraisópolis, São Paulo - mmbb



Ativa Pedço, Praça dos Estivadores, Rio de Janeiro - Estúdio Guanabara



Projeto Olhe o Degrau, Jardim Ângela, São Paulo - Cidade Ativa





TRECHO 1

PRAÇA



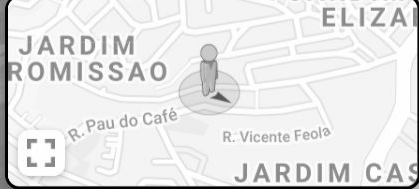


482 Av. Maria Cândida de Oliveira

Diadema, São Paulo


Google

Street View

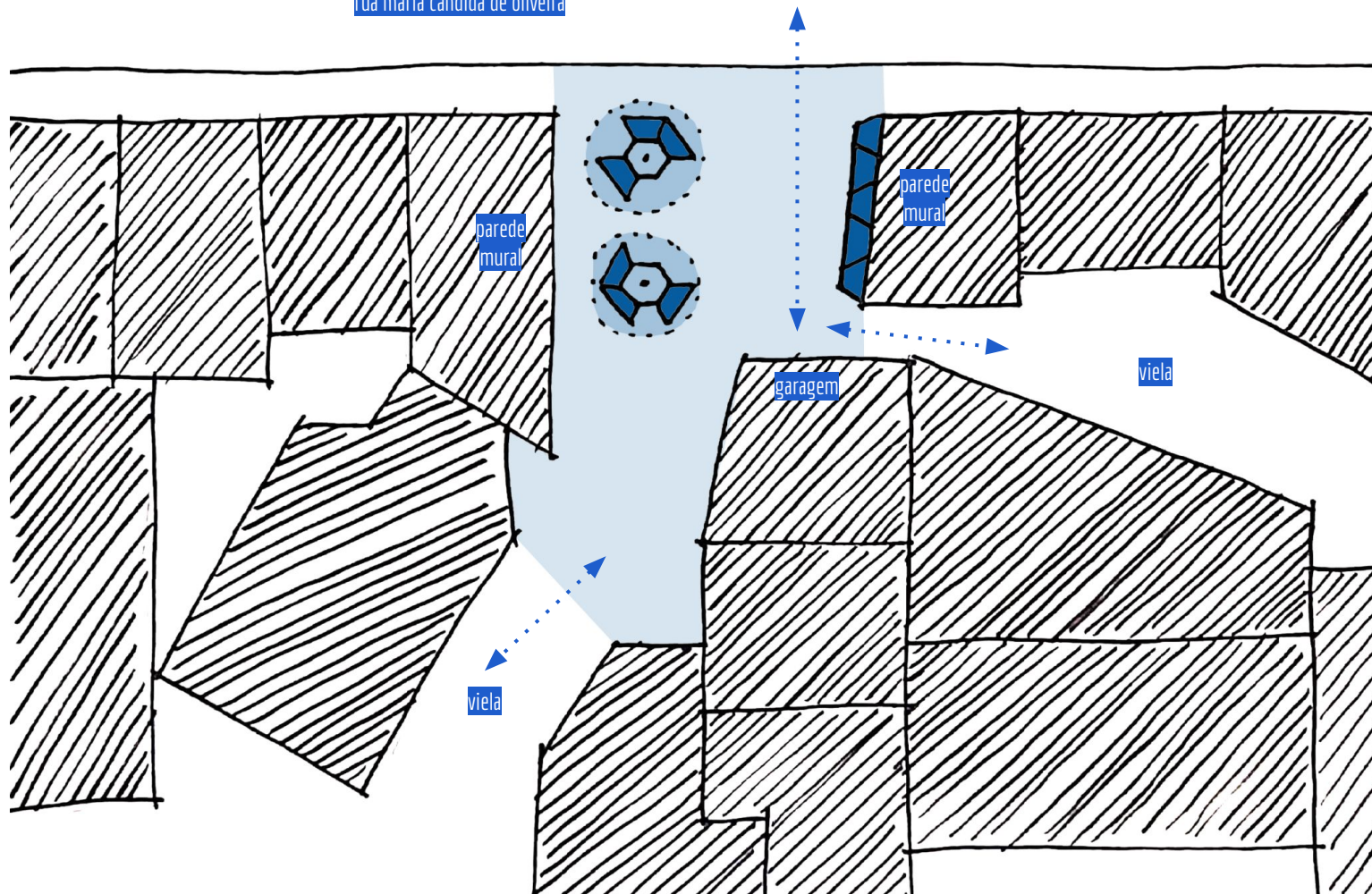


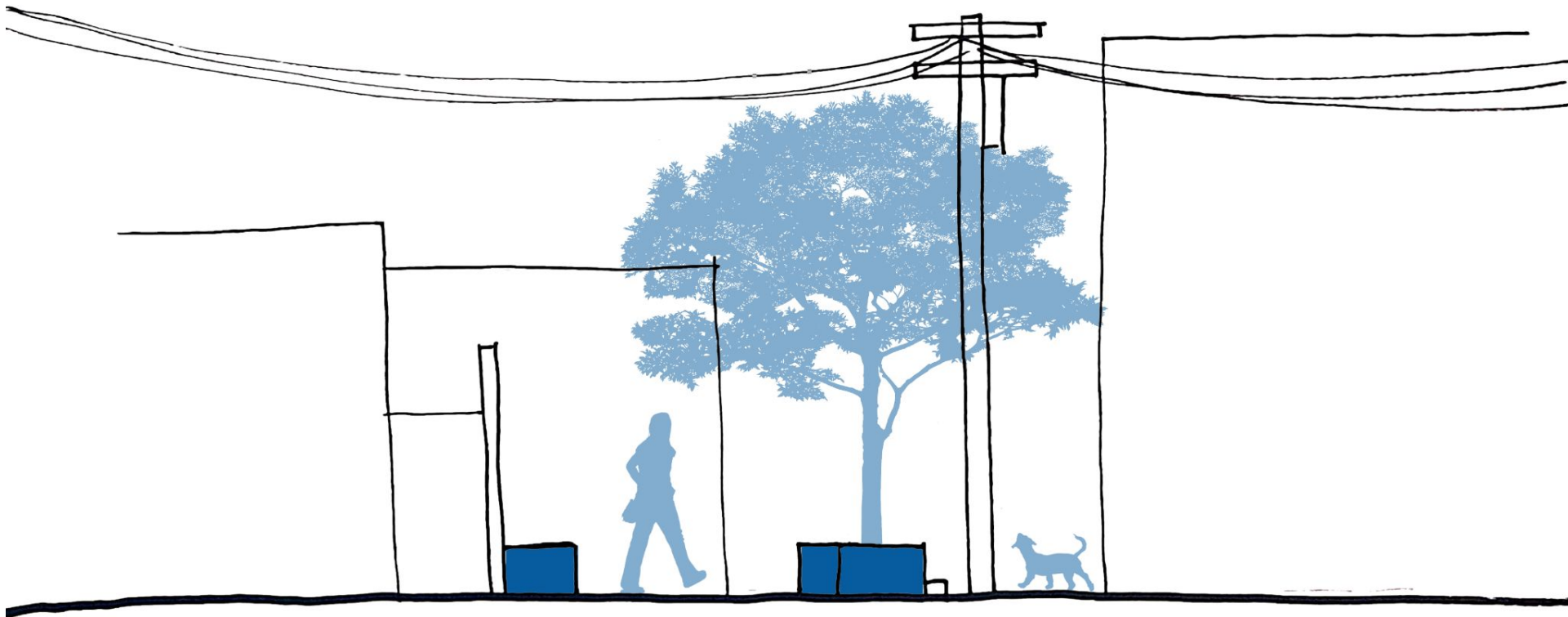
Google






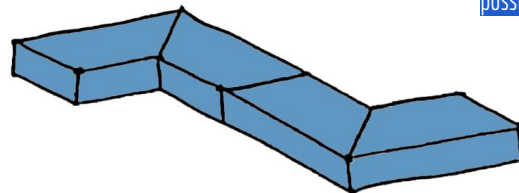
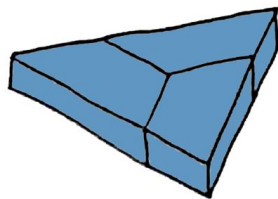
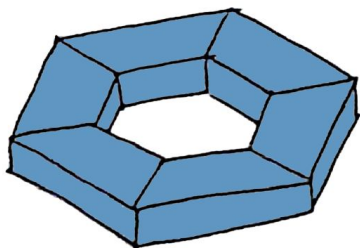
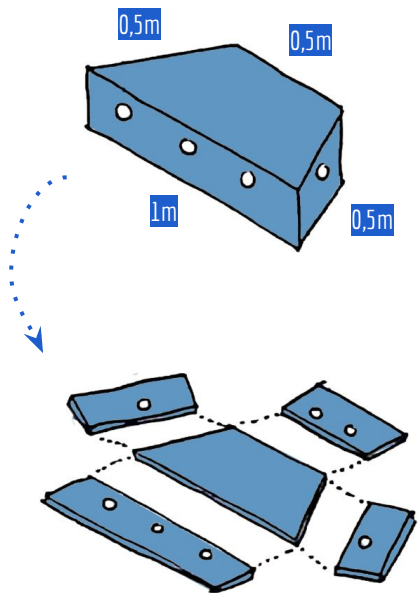
rua maria cândida de oliveira







banco tangram



infinitas
posibilidades!

TRECHO 2

LARGO





837 Av. Maria Cândida de Oliveira

Diadema, São Paulo

Google

Street View

Talking: Gabriela Fuganholi



Google



818 Av. Maria Cândida de Oliveira

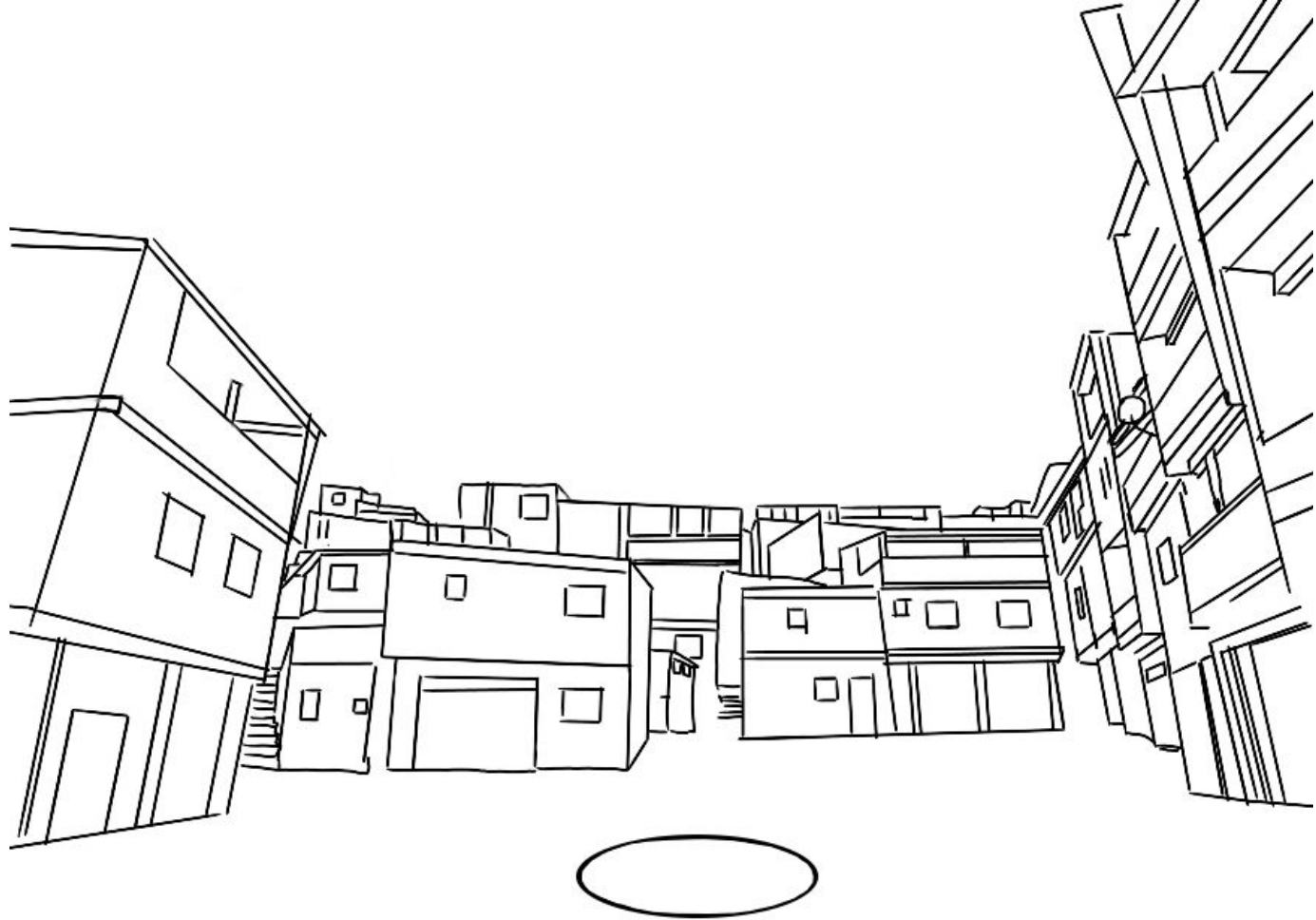
Diadema, São Paulo

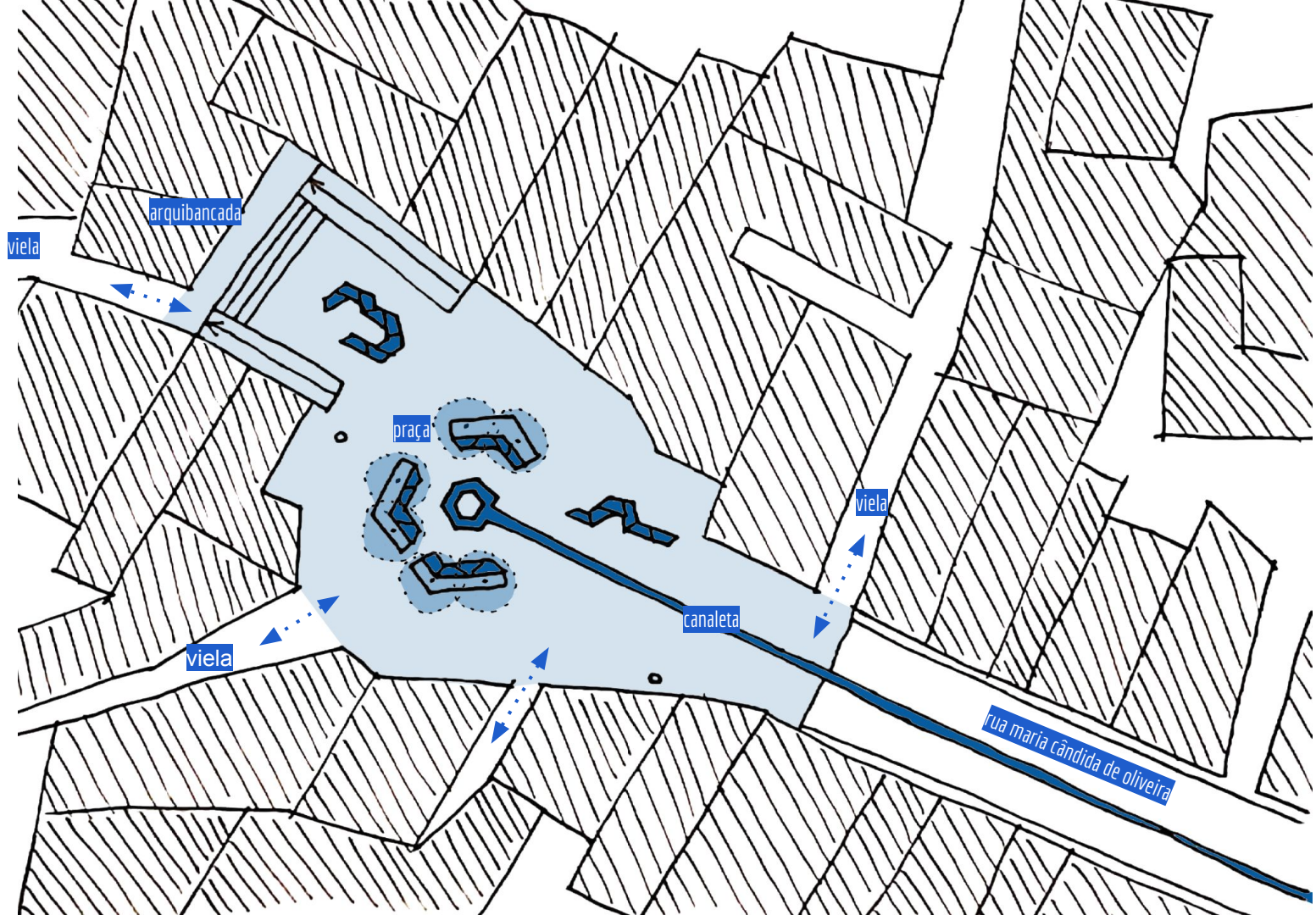
Google

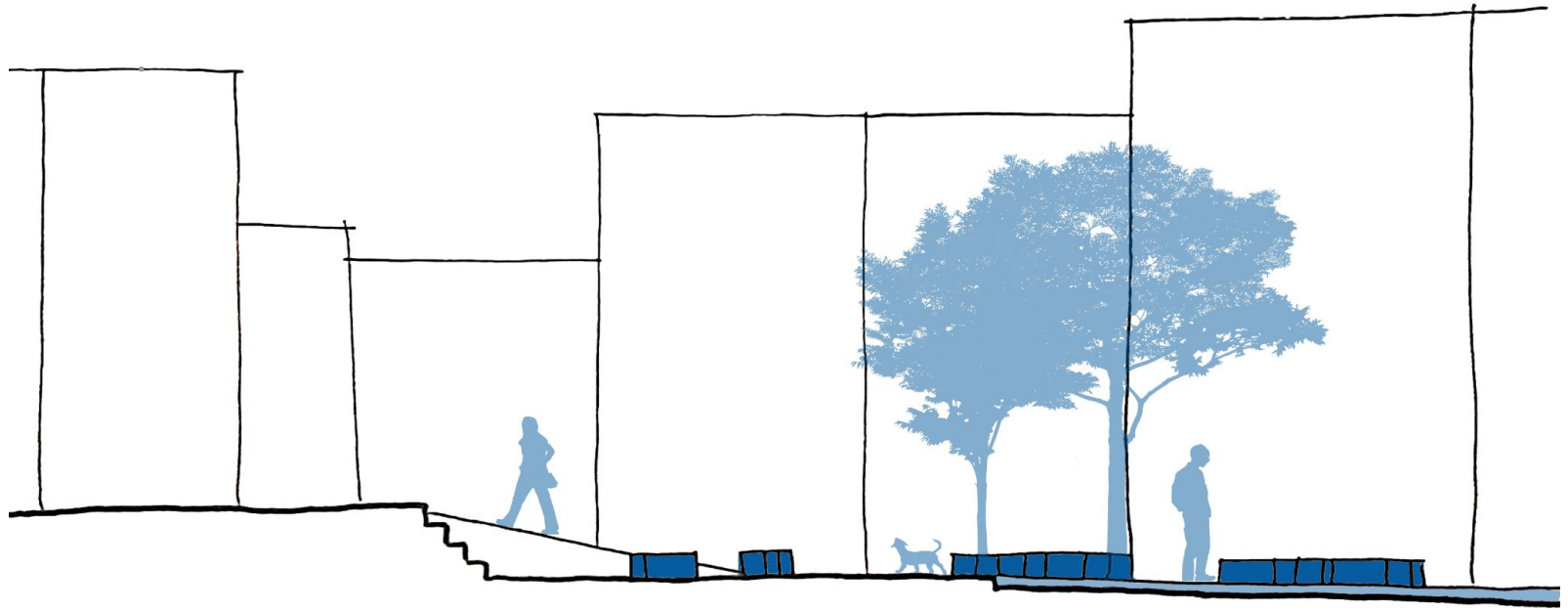
Street View

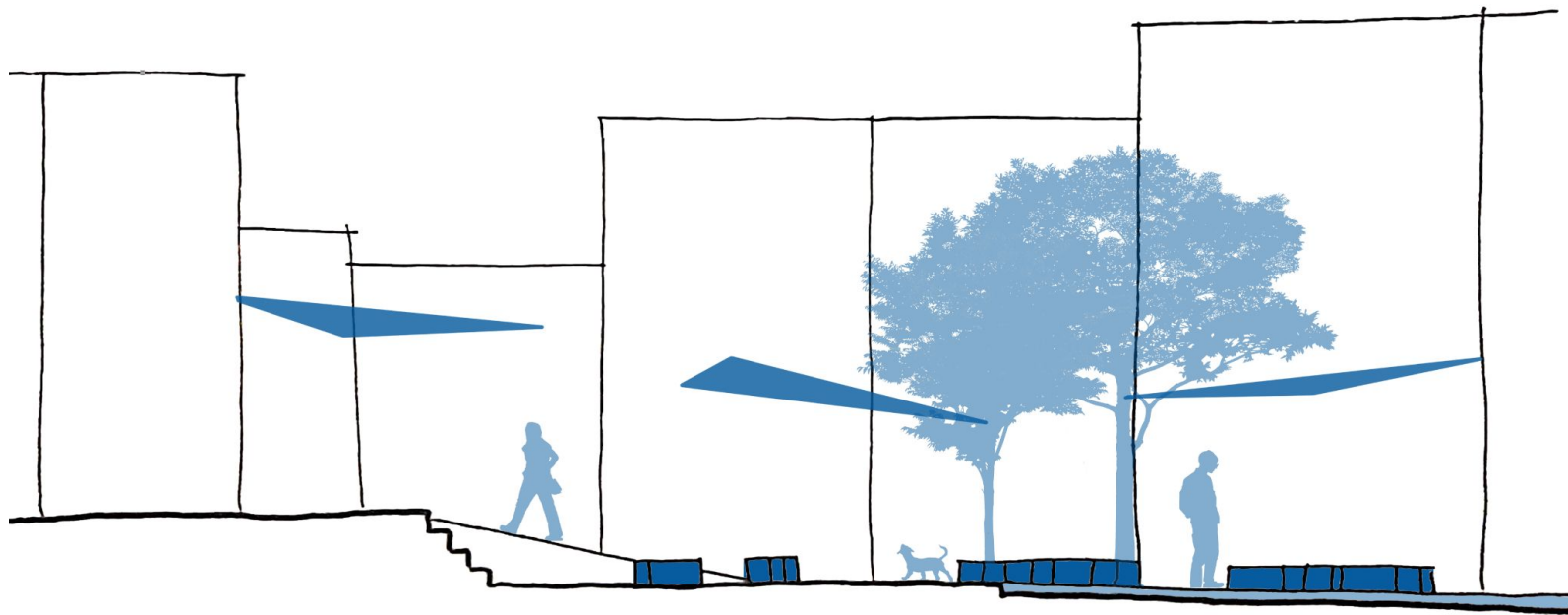


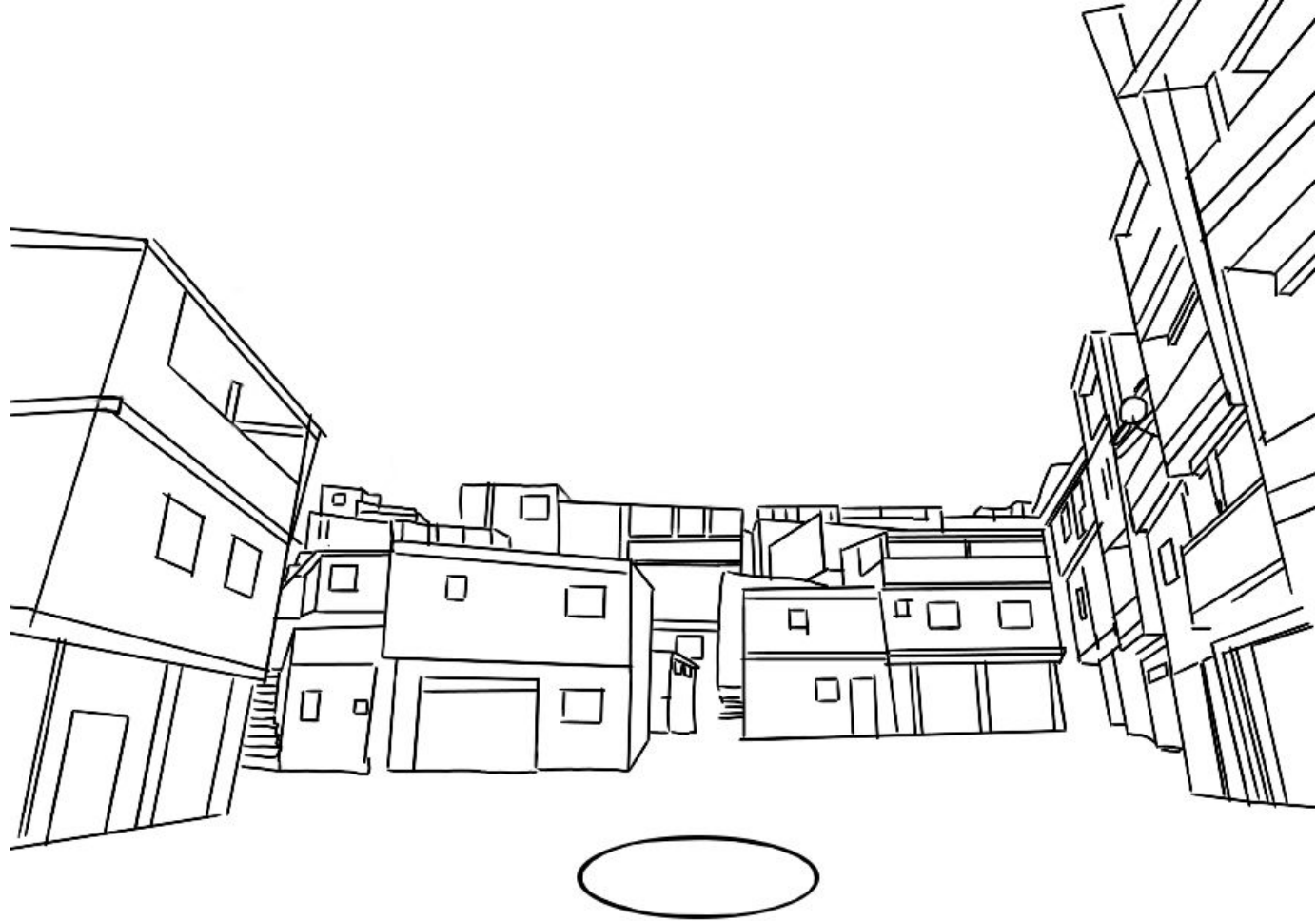
Google



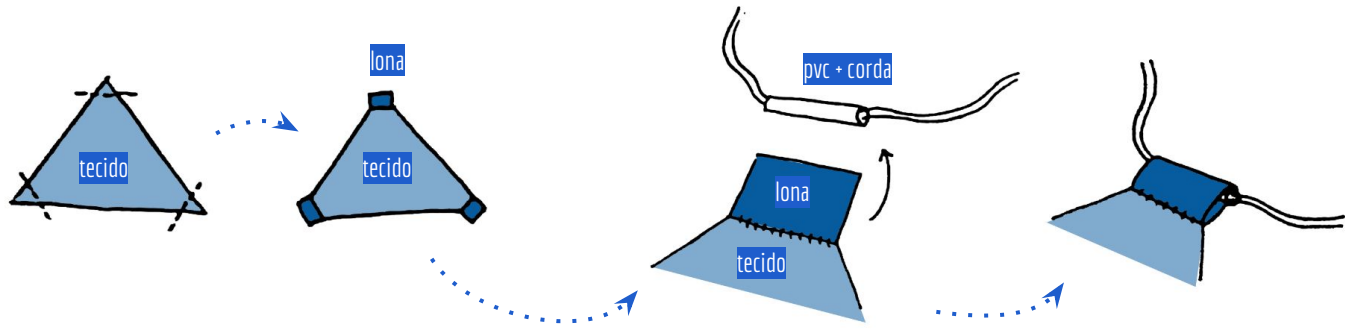









sombra
de tecido



TRECHO 3 e 4

ARRIMO e VIELA





755 Av. Maria Cândida de Oliveira

Diadema, São Paulo

Google

Street View

Talking:



Google

Diadema, São Paulo

Google

Street View

Talking: juliazylberg

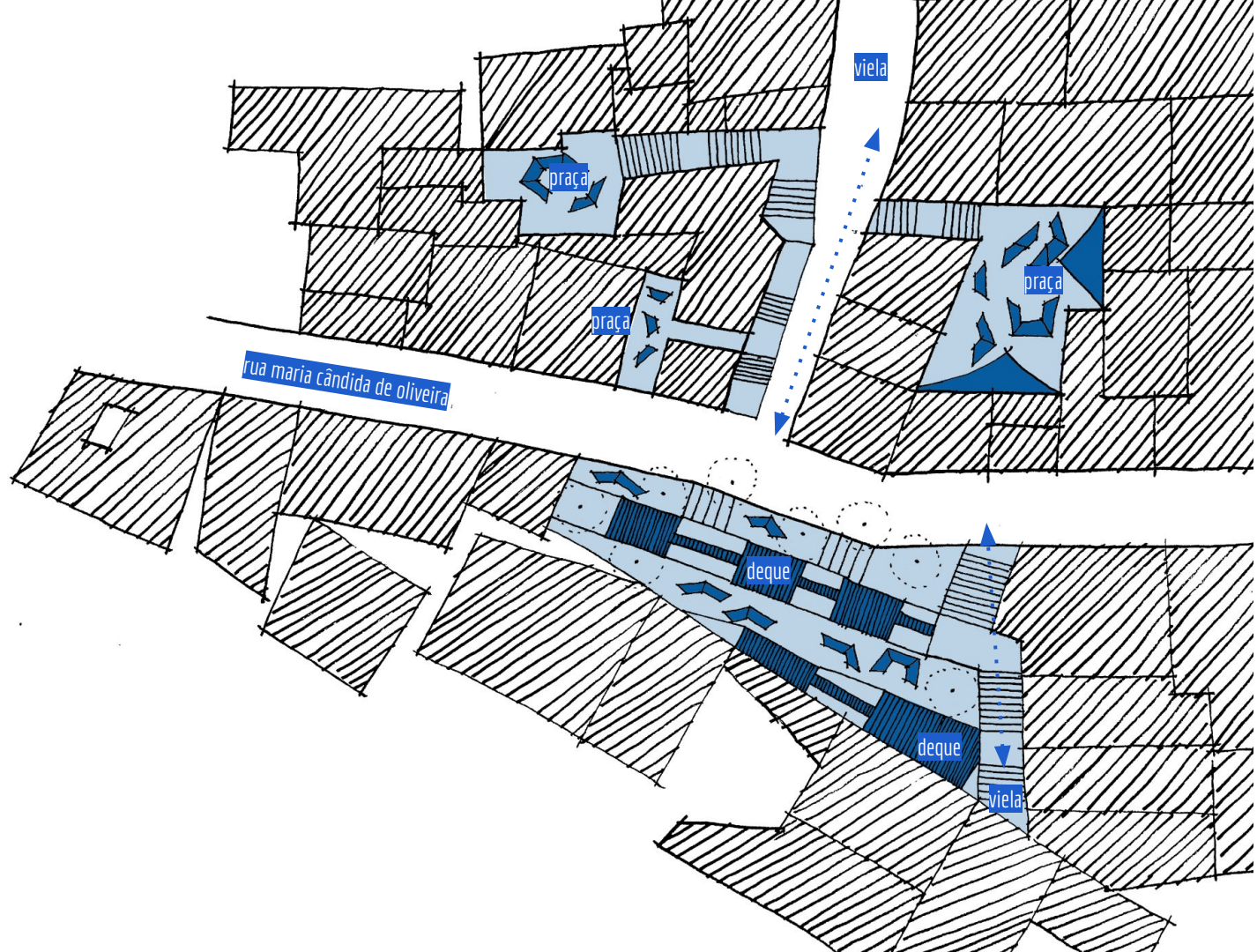


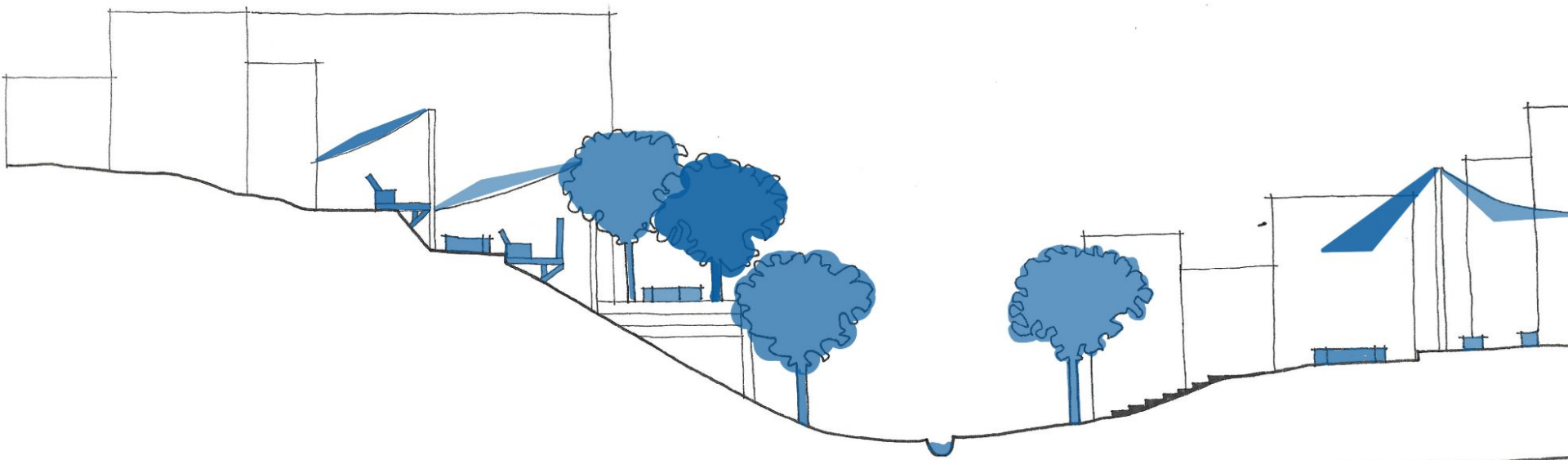
Google

You are screen sharing


Stop Share

Captura da imagem: fev. 2010 © 2021 Google Brasil Termos Privacidade Informar um problema









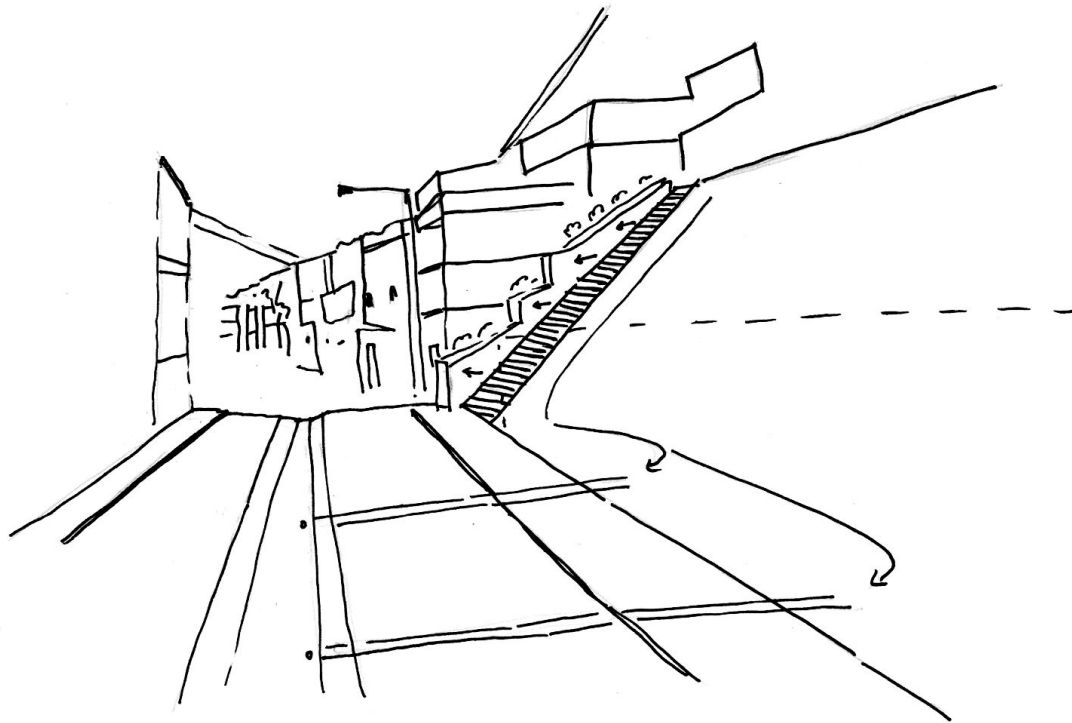
CHUVA




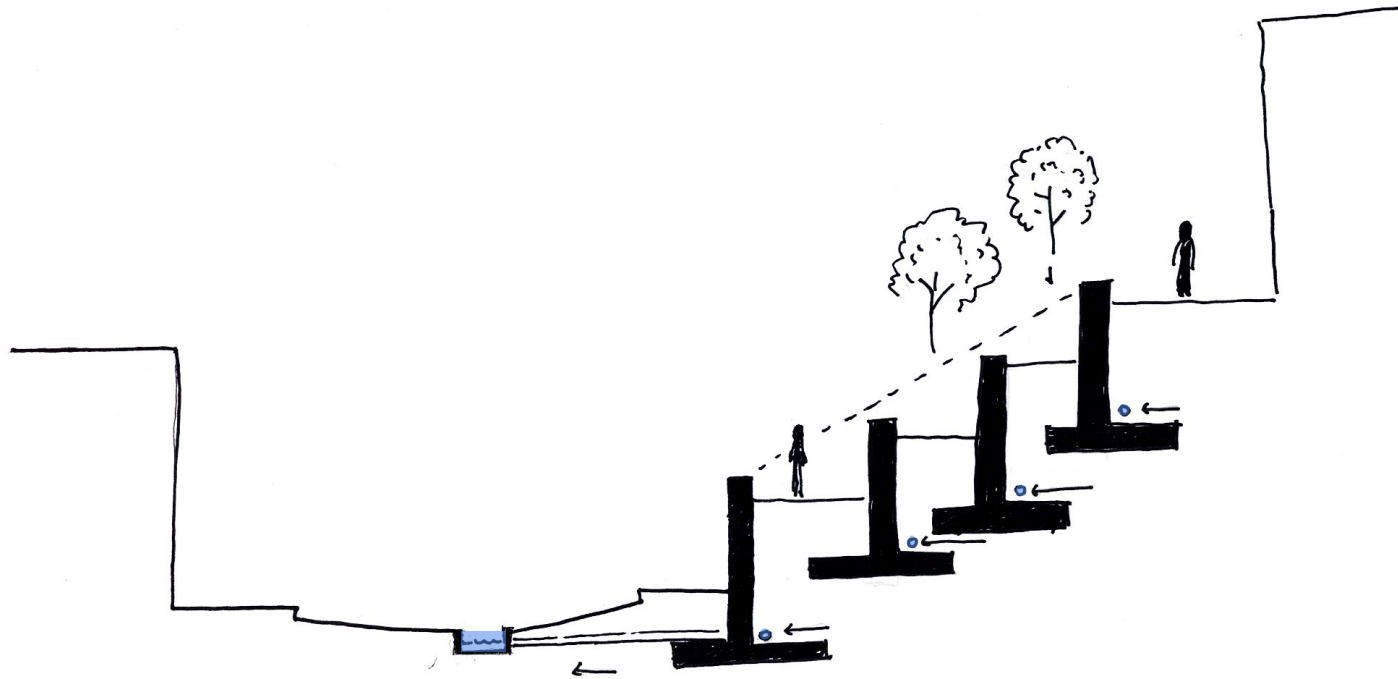
ESCADARIAS/VIELAS

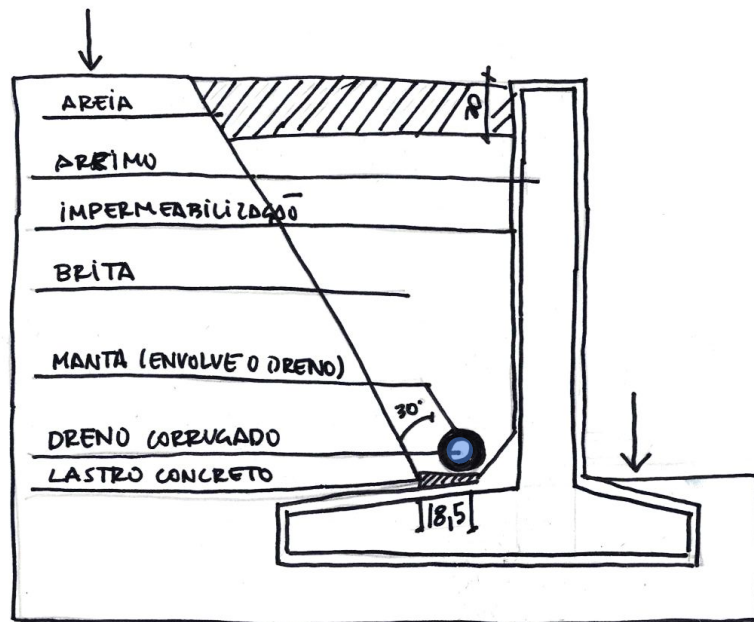
CÓRREGO

ARRIMO











BANCA 4 - CONSOLIDAÇÃO

CONTINUAÇÃO E APERFEIÇOAMENTO DO PROJETO.

TRABALHAR DIAGRAMAS E ESQUEMAS EXPLICATIVOS PARA MELHOR ENTENDIMENTO DO PROJETO PELA COMUNIDADE.

MONTAR PERFIL NO INSTAGRAM.